
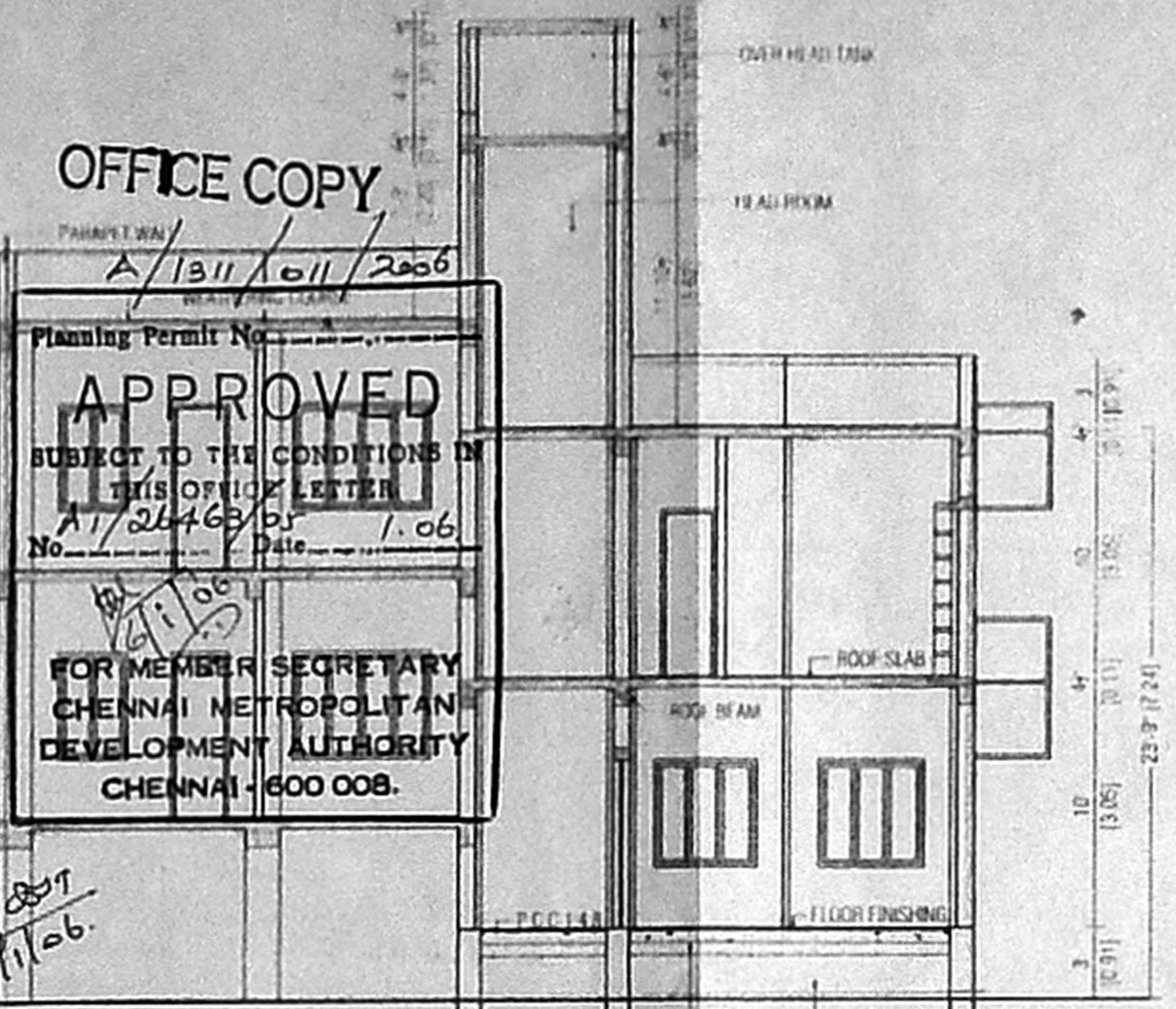


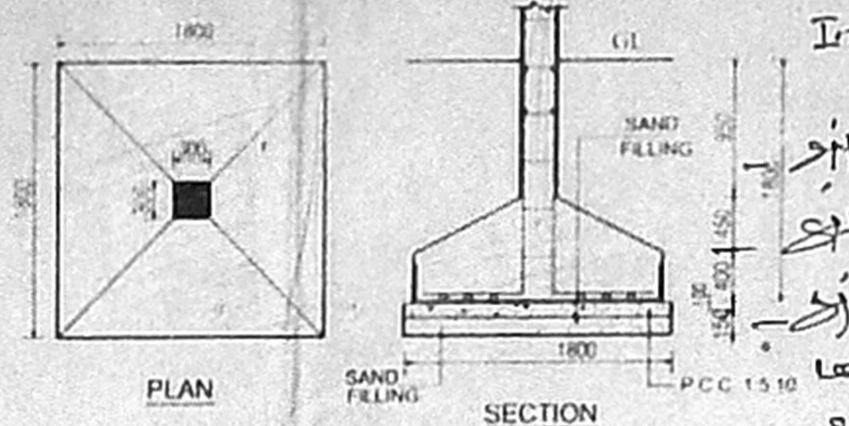
A1/26463/05



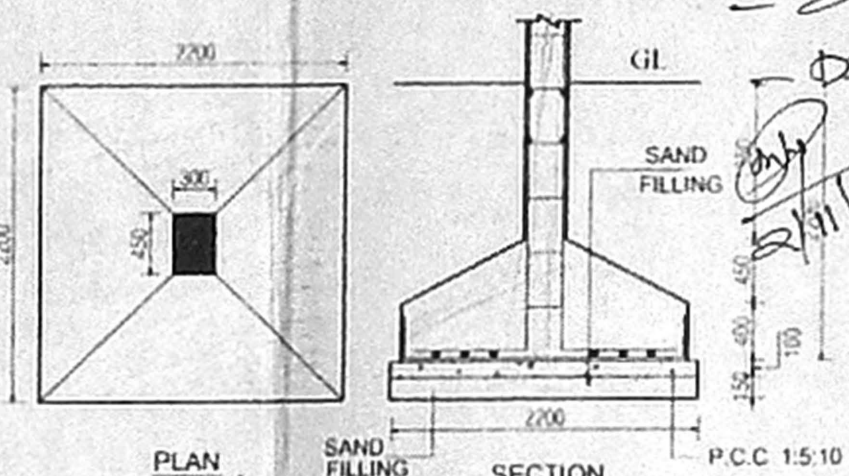
FRONT ELEVATION



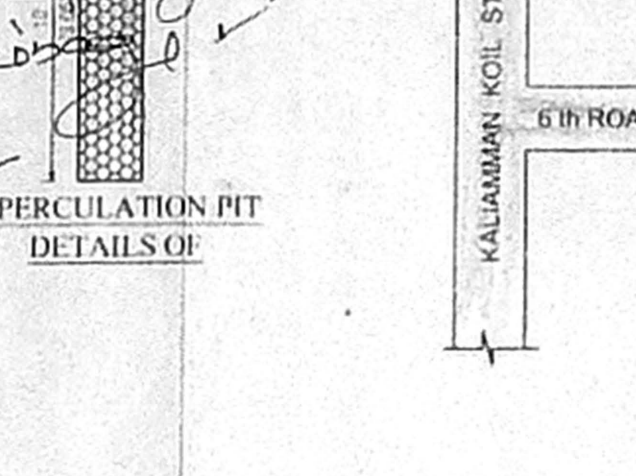
SECTION ON 'AA'



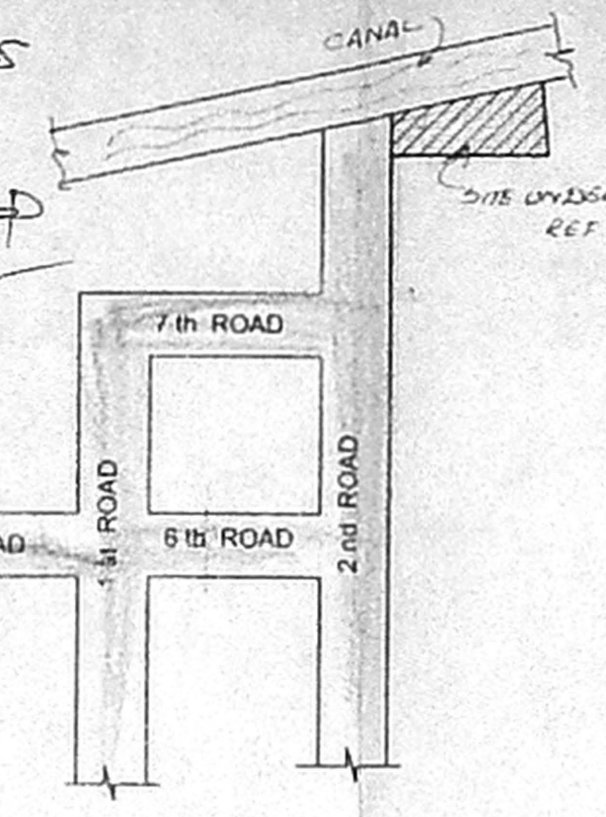
COLUMN FOOTING FOUNDATION DETAIL



DETAILS OF SULLAGE WATER SUMP



DETAILS OF SUMP  
CAPACITY - 4Cum



KEY PLAN

**CMDA "A" CHANNEL**  
 C. No. A1/26463/05  
 Survey No. / Revised Plan  
 P.A.I.  
 26.6.05  
 nby D.P.  
 19/10/05

**SCHEDULE OF JOINERY:**

TYPE	DETAIL	WIDTH	HEIGHT
MD	C.W. PANELLLED DOOR	1090 <i>Lalitha</i> 915	2135
D	-DO-		2135
D1	-DO-	765	2135
W	C.W GLAZED WINDOW	1830	1370
W1	-DO-	1370	1370
W2	-DO-	915	1370
V	C.W GLAZED VENTILATOR	610	915

- SPECIFICATION:**
- FOUNDATION - RCC COLUMN FOOTINGS
  - BRICK WORK - C.M 1:6 FOR SUPER STRUCTURE
  - PLASTERING - C.M 1:5 FOR WALLS & 1:3 FOR CEILING
  - FLOORING - MOSAIC FLOORING
  - CEMENT PAINT - TWO COATS FOR WALLS & ONE EXTRA COAT FOR CEILING
  - R.C.C - M25 GRADE FOR ALL CONCRETE WORKS
  - WOOD WORK - ALL WOOD WORKS IN BEST QUALITY TIMBER
  - WEATHERING COURSE - AS PER NATIONAL BUILDING CODE

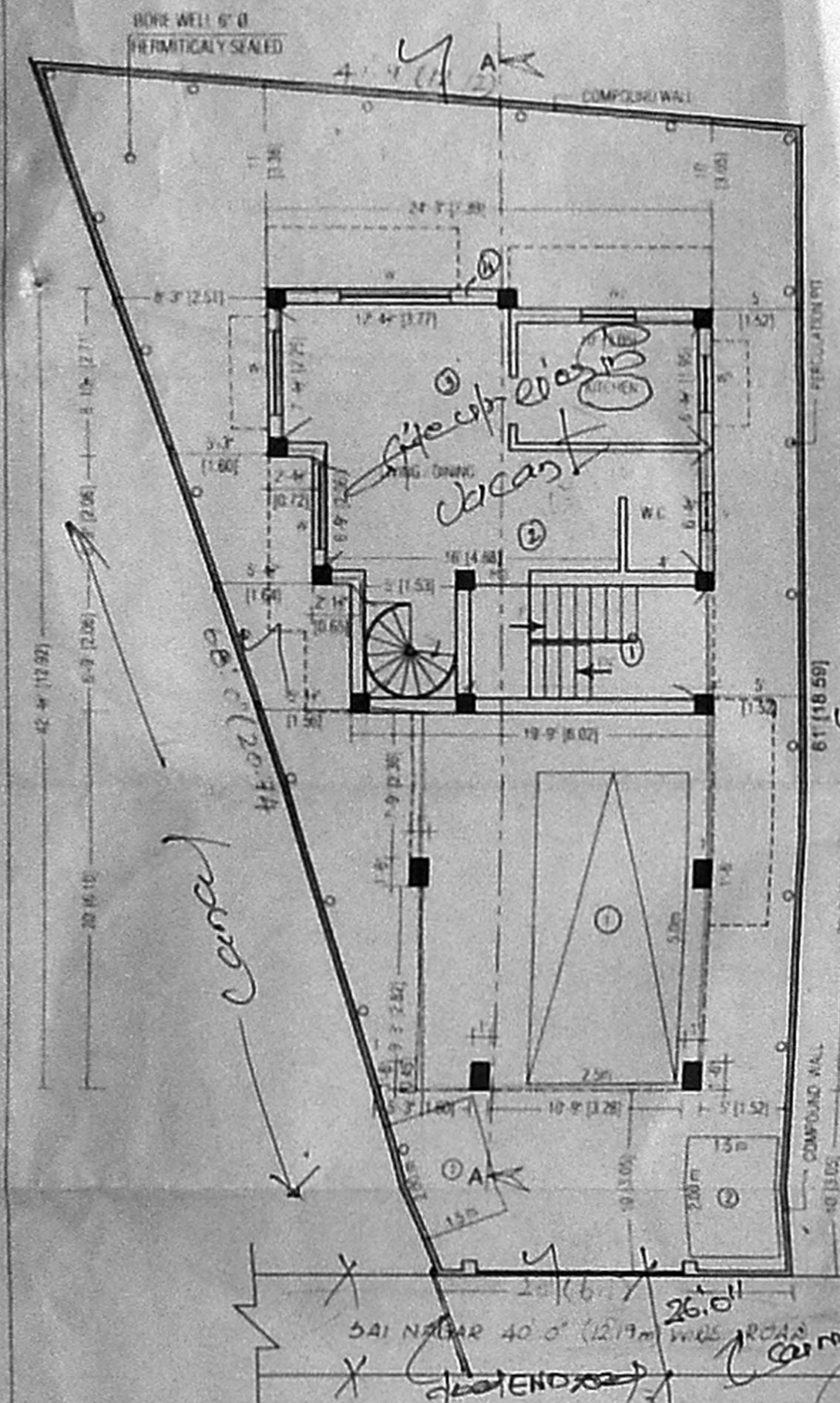
**AREA STATEMENT**

NO.	DESCRIPTION	Sqft	Sqm
1	TOTAL SITE EXTENT	1921.00	178.50
2	GROUND FLOOR	485.45	45.11
3	FIRST FLOOR	953.43	88.60
4	SECOND FLOOR (PART)	467.29	43.42
5	TOTAL BUILD UP AREA	1906.17	177.15
6	STILT PARKING	321.40	29.86
7	PLOT COVERAGE		49.63%
8	F.S.I		0.99

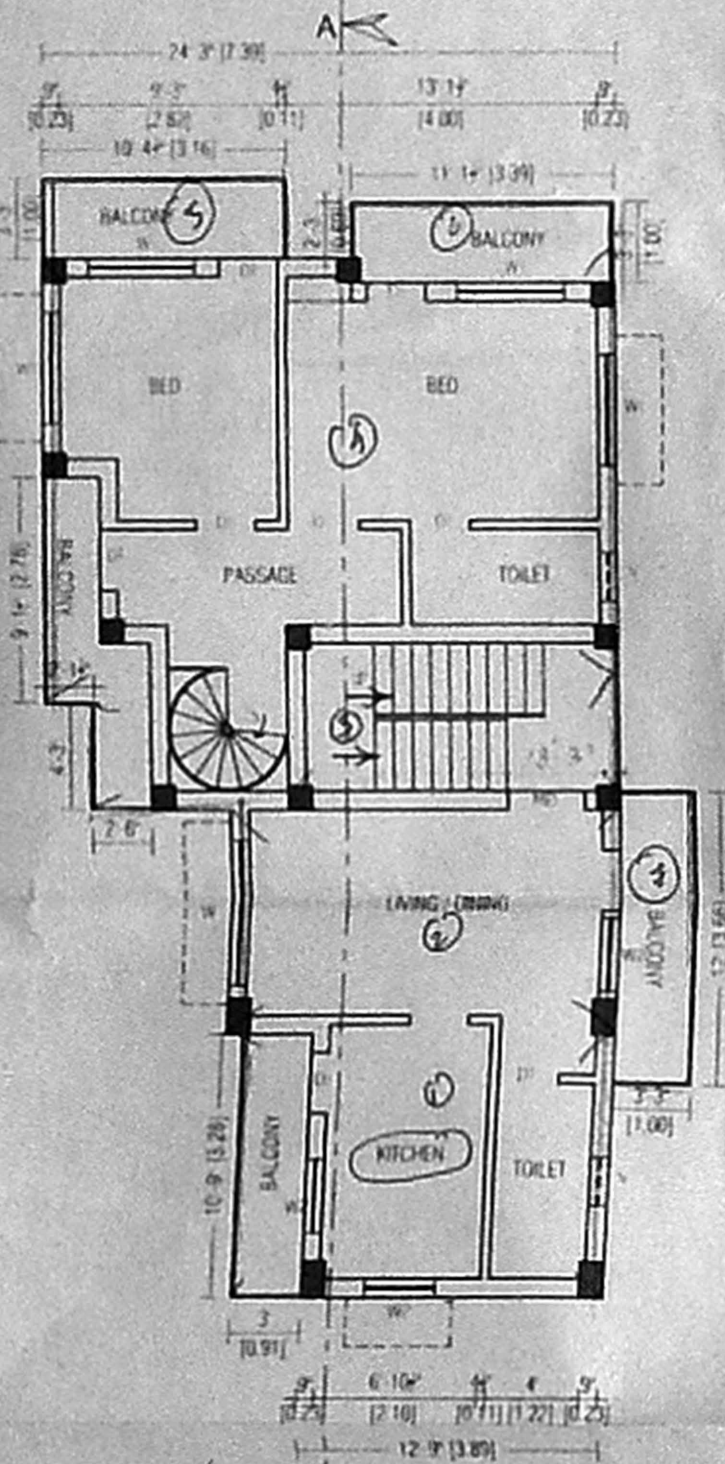
PLAN SHOWING THE PROPOSED CONSTRUCTION OF RESIDENTIAL BUILDING AT PLOT No.1, SAI NAGAR, VIRUGAMBAKKAM, CHENNAI - 92.  
 T.S.No. 2, BLOCK No. 78 OF KOYAMBEDU VILLAGE.

DIV.No. 65 ZONE-V  
 SCALE - 1"=8'-0" [1:100]

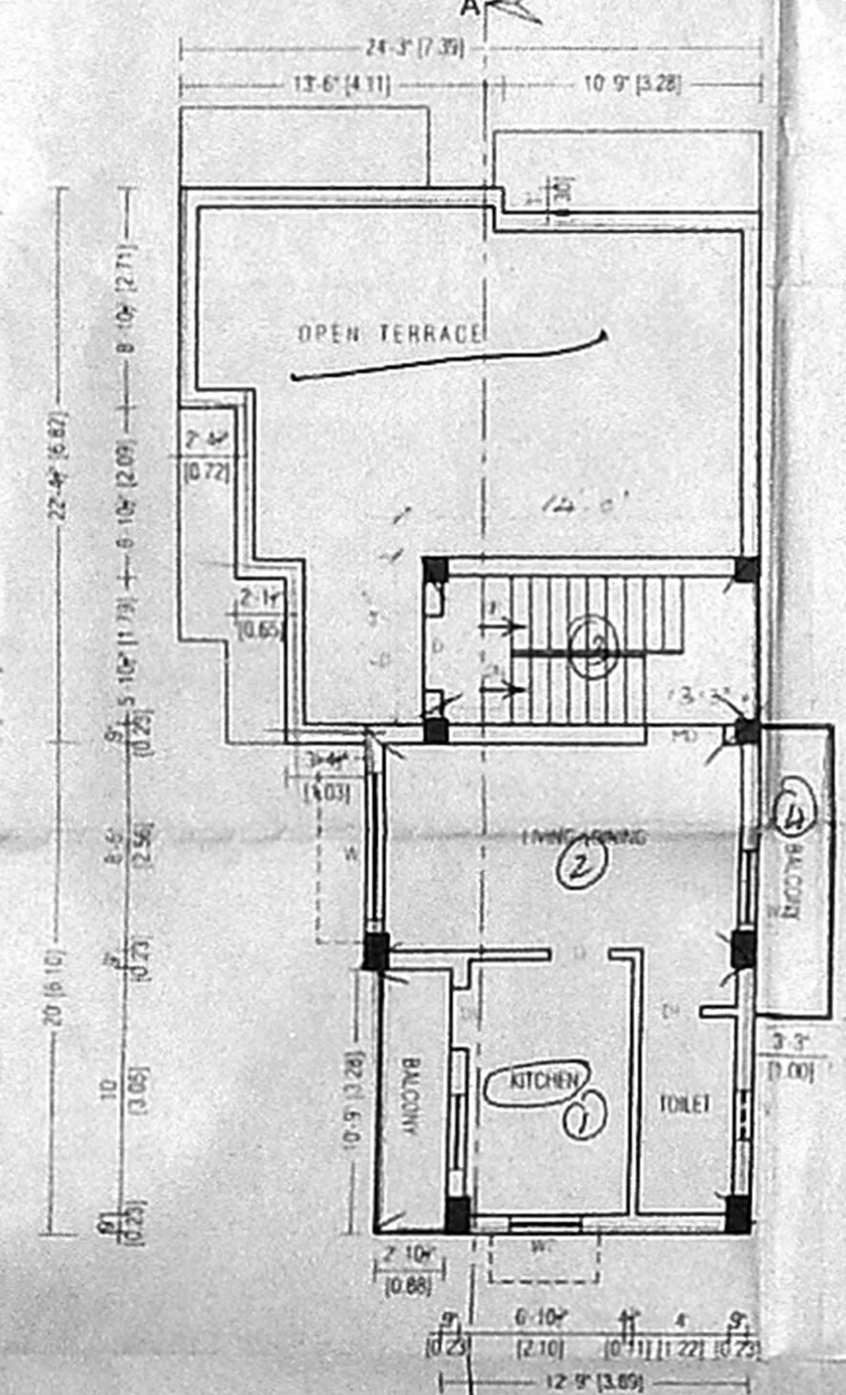
LICENSED SURVEYOR  
 PH: 24841352  
 C RAJENDRAN, B.E.,  
 CONSULTING CIVIL ENGINEER  
 LICENSED SURVEYOR CLASS - I  
 L.S NO 1092  
 17/9 Ranganathan Street,  
 Kodambakkam Chennai - 24



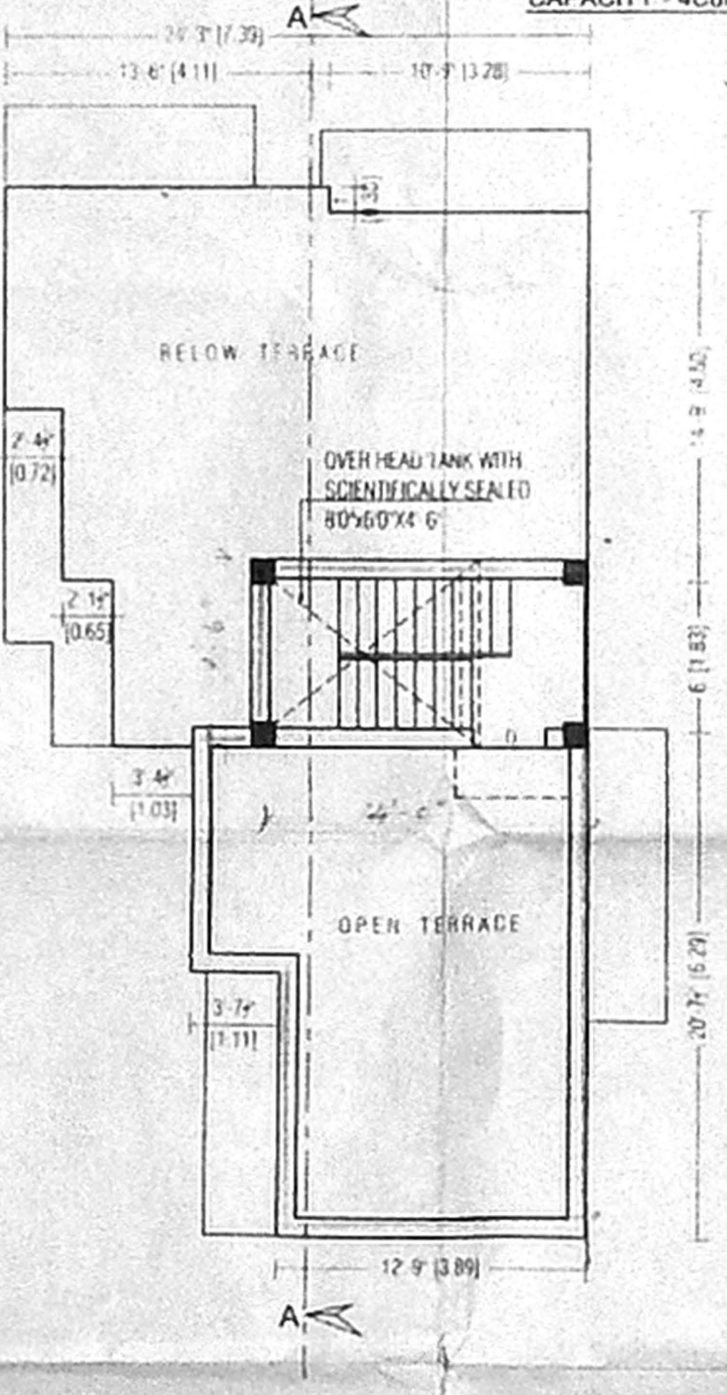
SITE / STILT PART / GROUND FLOOR PLAN



FIRST FLOOR PLAN




SECOND FLOOR PLAN [PART]



TERRACE FLOOR PLAN



DETAILS OF RAIN WATER SUMP



COMPOUND WALL/GATE DETAIL

**COLOUR INDEX:**

- PROPOSED
- ROAD
- BOUNDARY

SIGNATURE OF OWNER  
*R. Lalitha*

OFFICE COPY  
 Planning Permit No. A/1311/011/2006  
**APPROVED**  
 SUBJECT TO THE CONDITIONS IN THIS OFFICE LETTER  
 No. A1/26463/05 Date 1.06  
 FOR MEMBER SECRETARY  
 CHENNAI METROPOLITAN  
 DEVELOPMENT AUTHORITY  
 CHENNAI - 600 008.

*Inspection plan*  
 site was inspected on 21/10/05  
 site uld be vacated  
 site should be the public road  
 wide 26.0" of road  
 street light  
 21/10/05

*Virugambakkam*

76